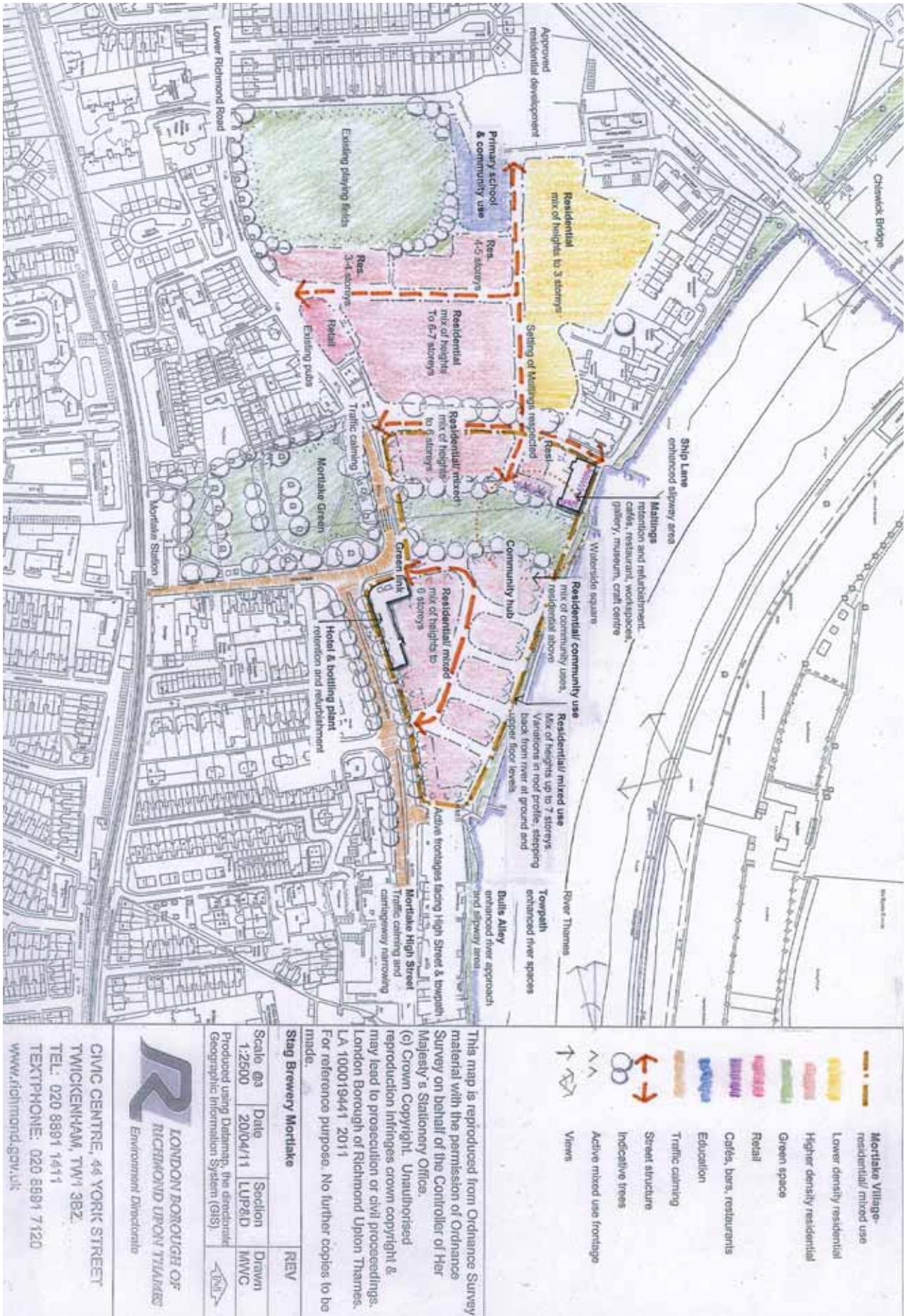
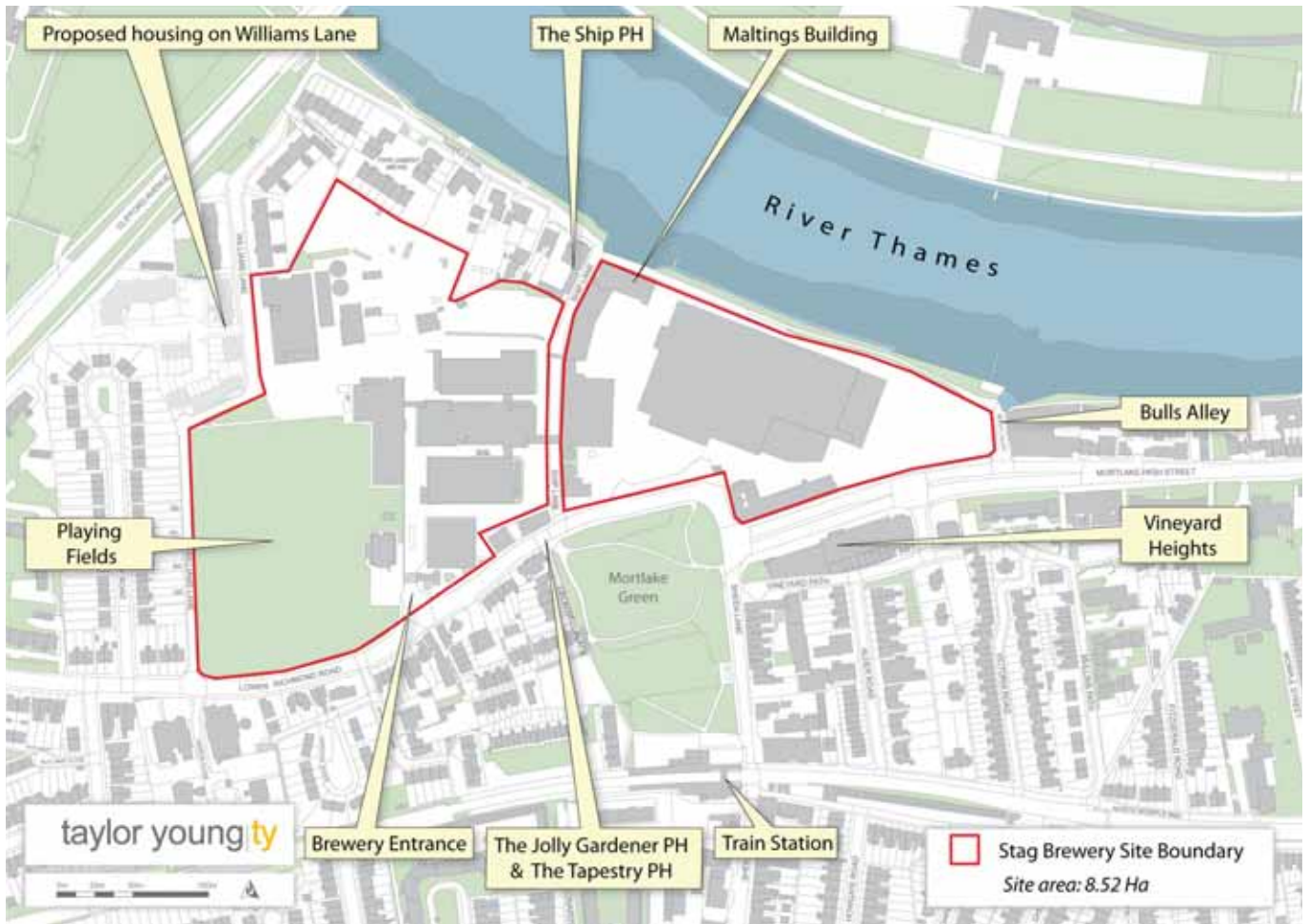


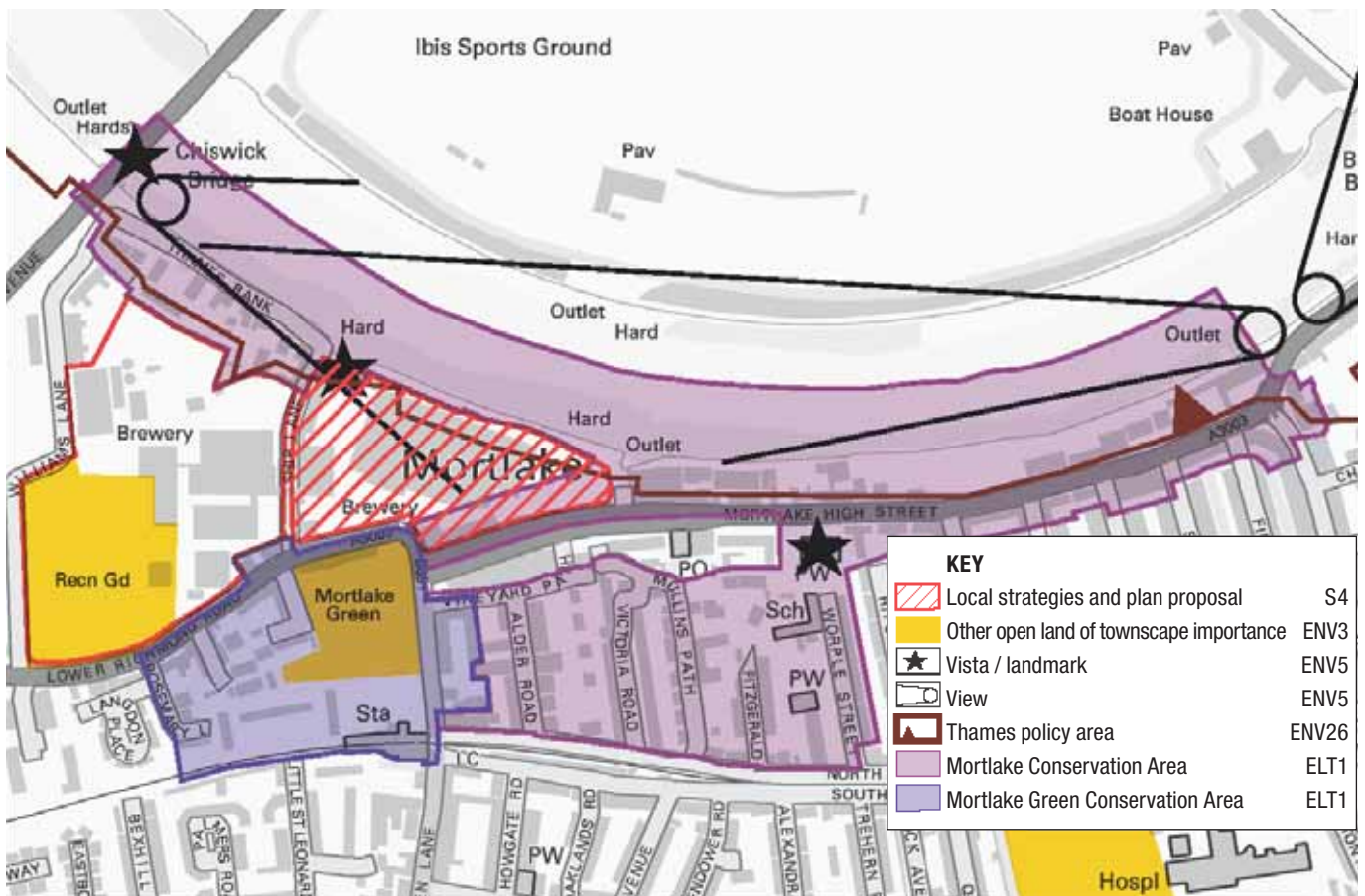
APPENDIX I



Plan 1: Council's Vision

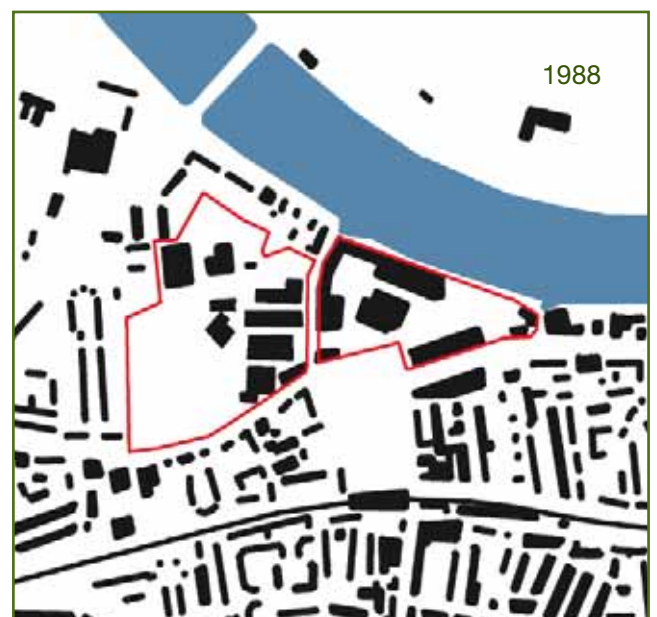
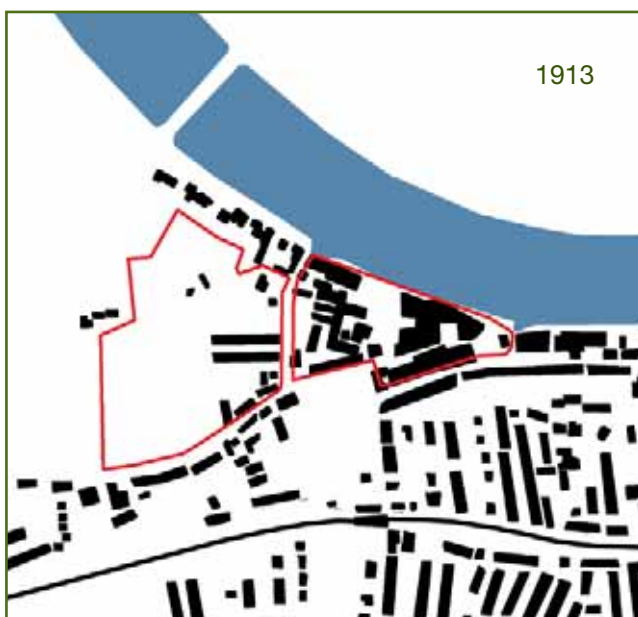
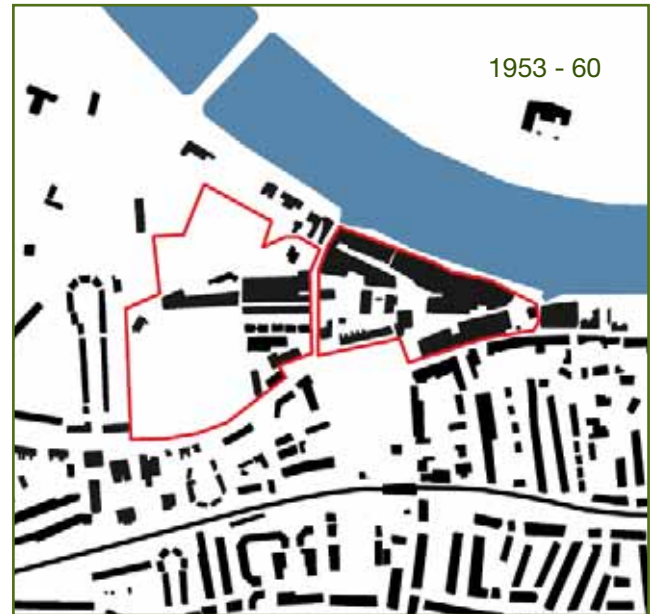
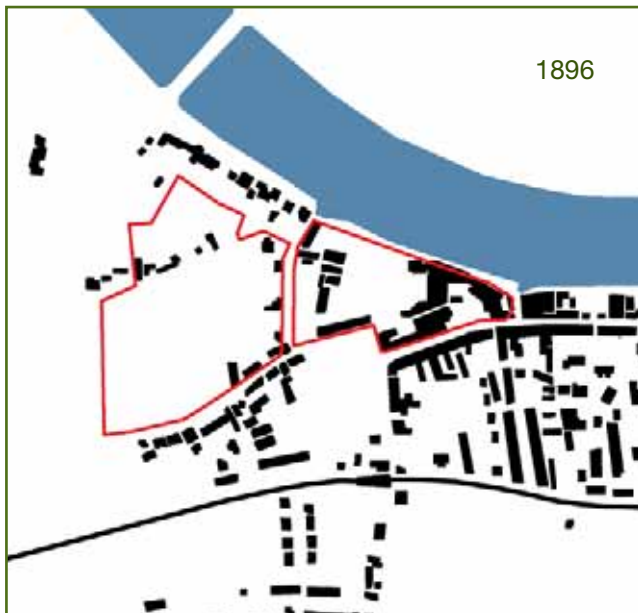
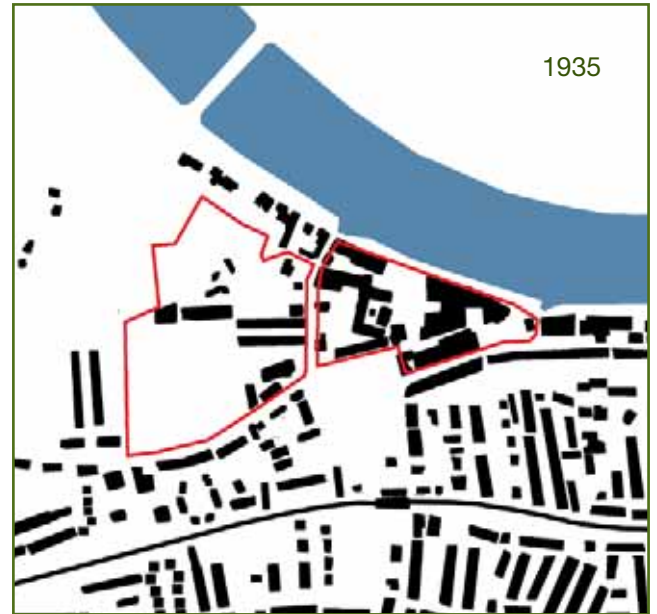
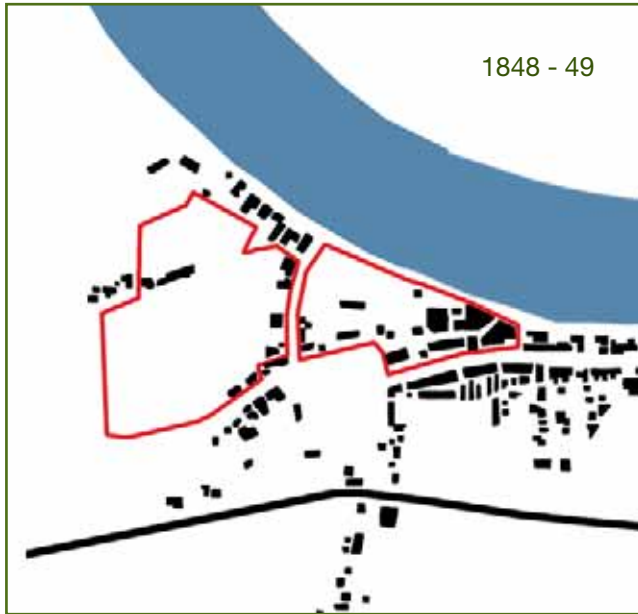


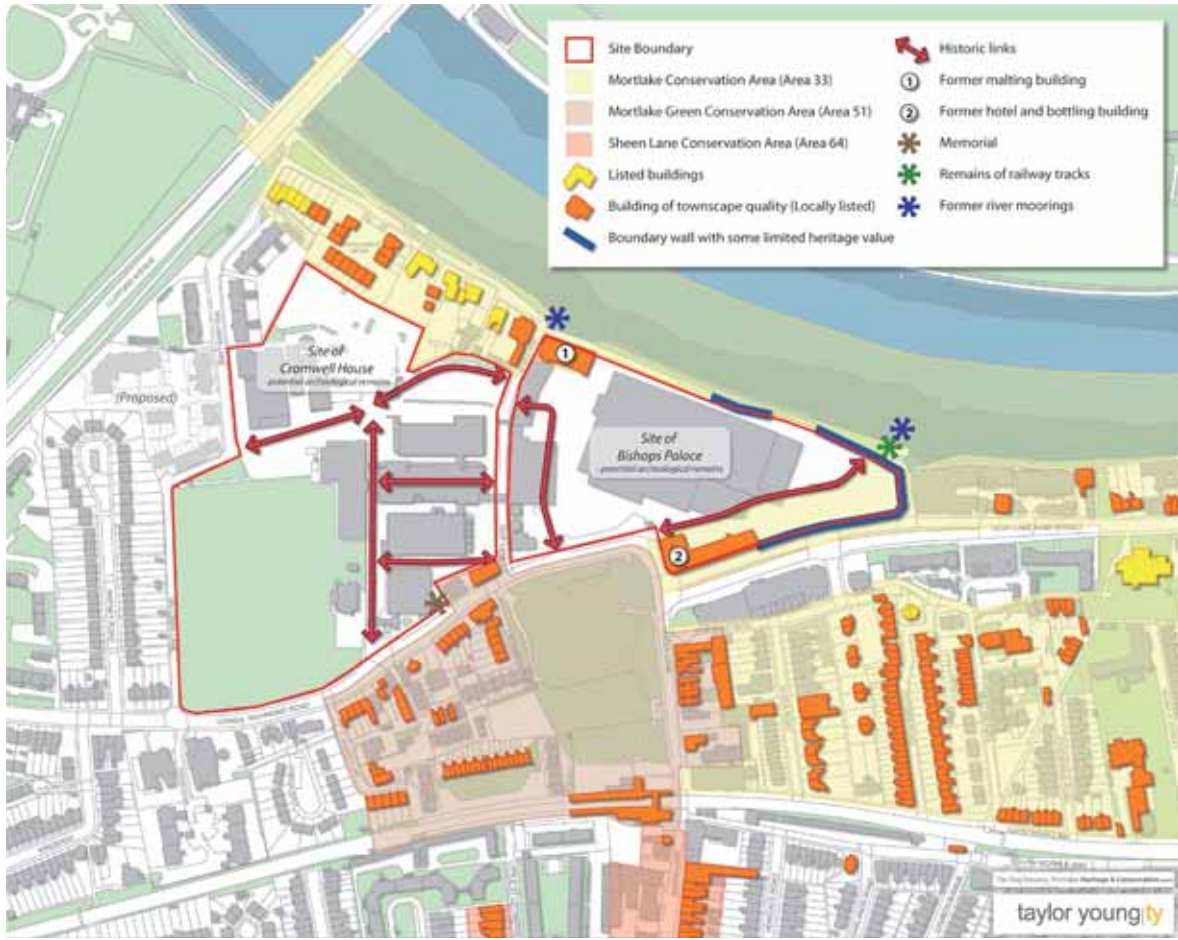
Plan 2: Site Boundary



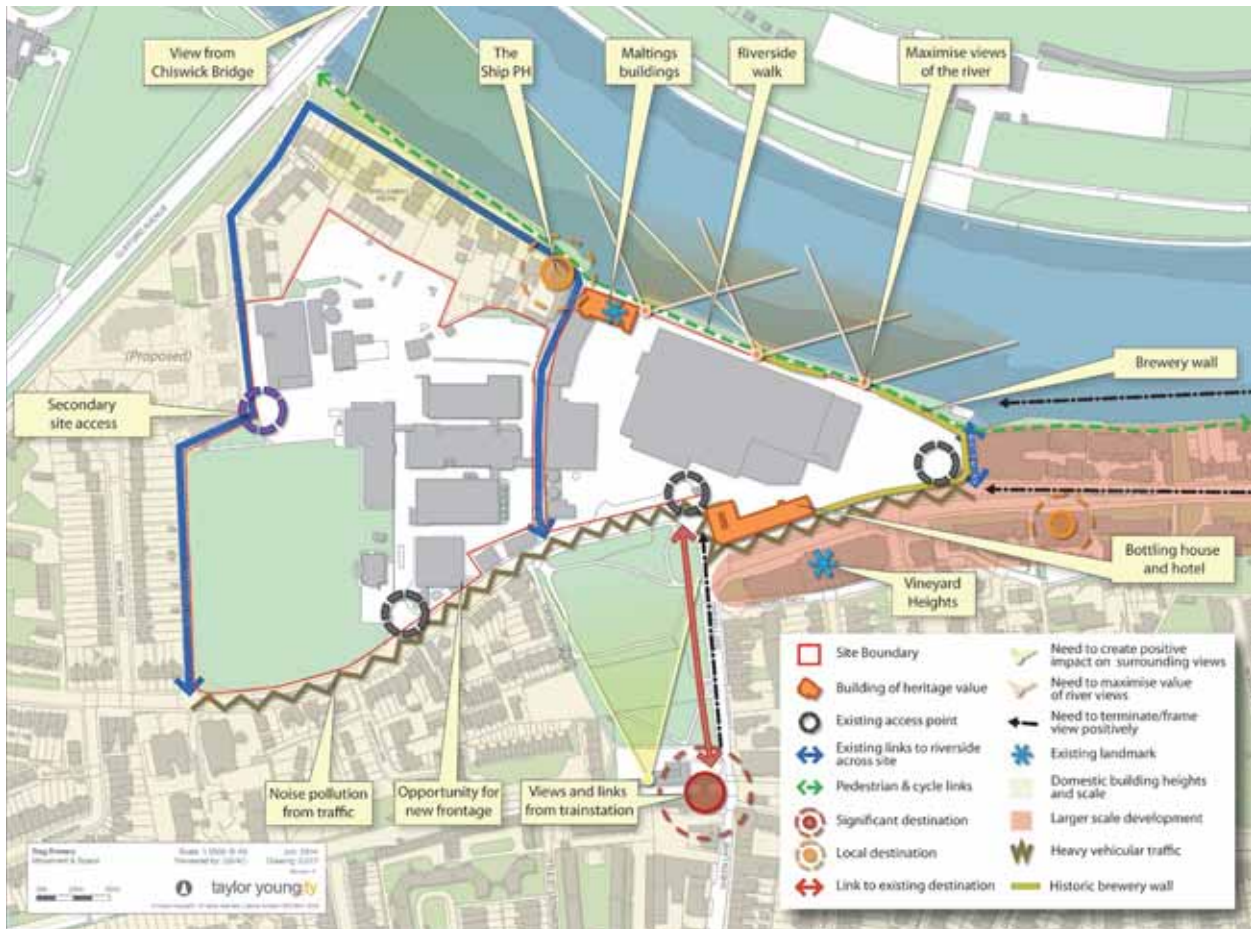
Plan 3: LDF Proposals Map extract

Plan 4: Historical Development

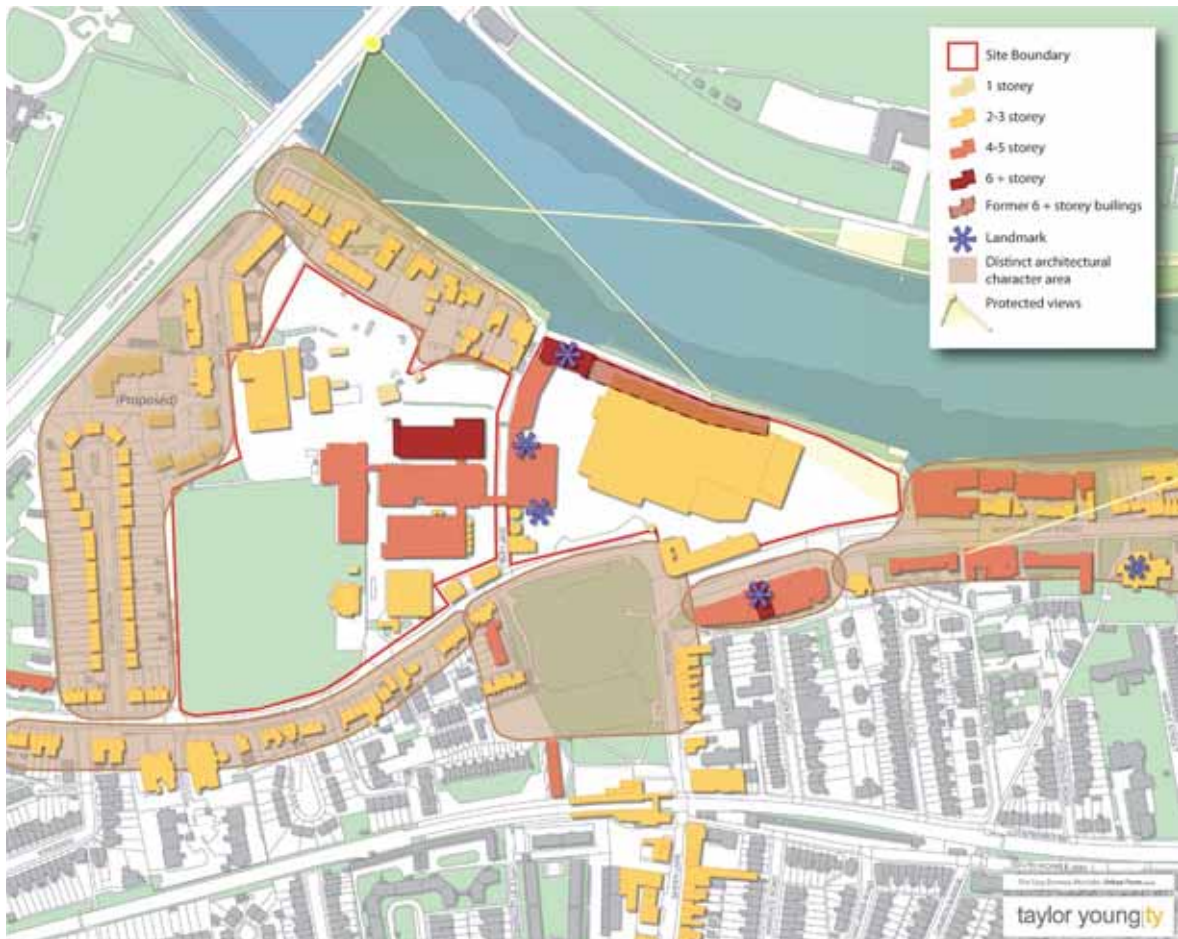




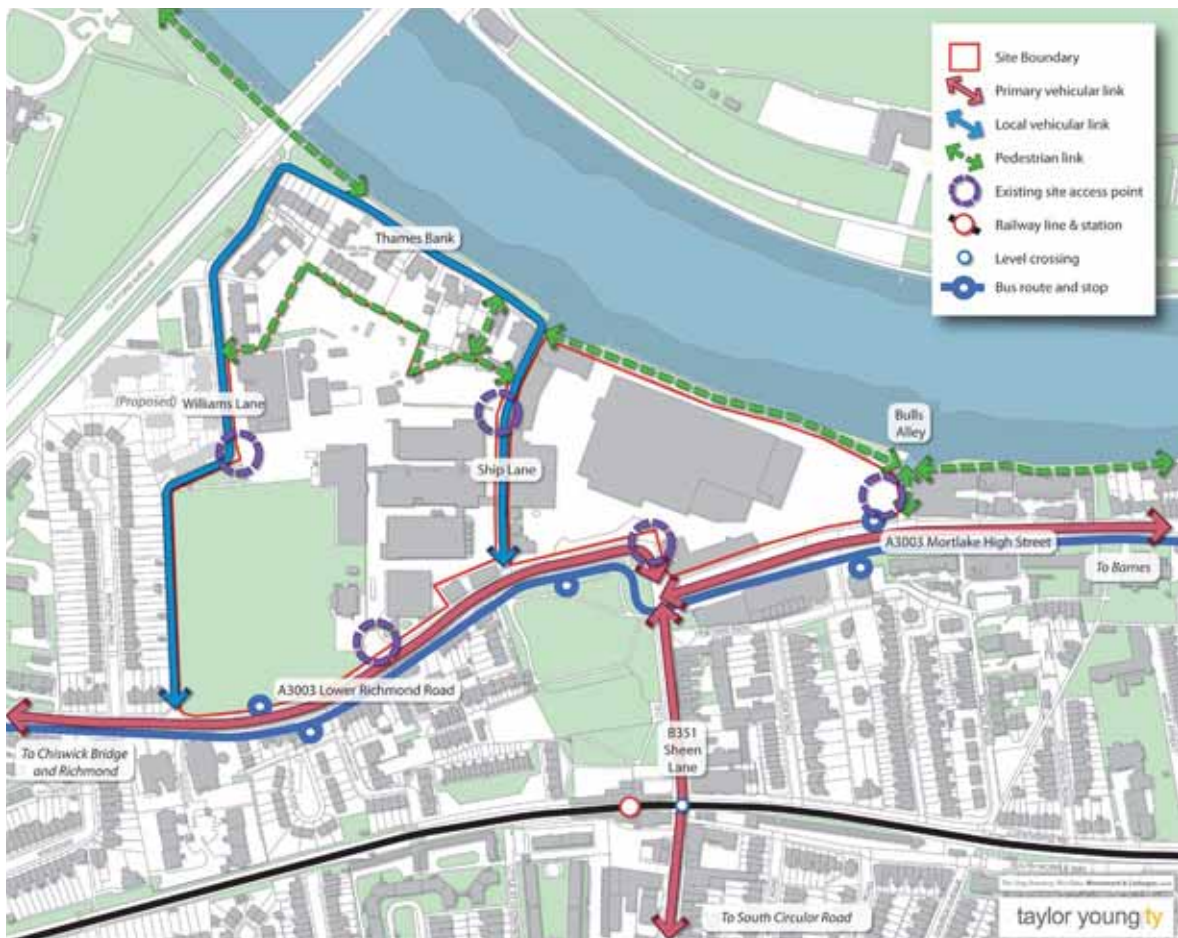
Plan 5: Heritage and Conservation



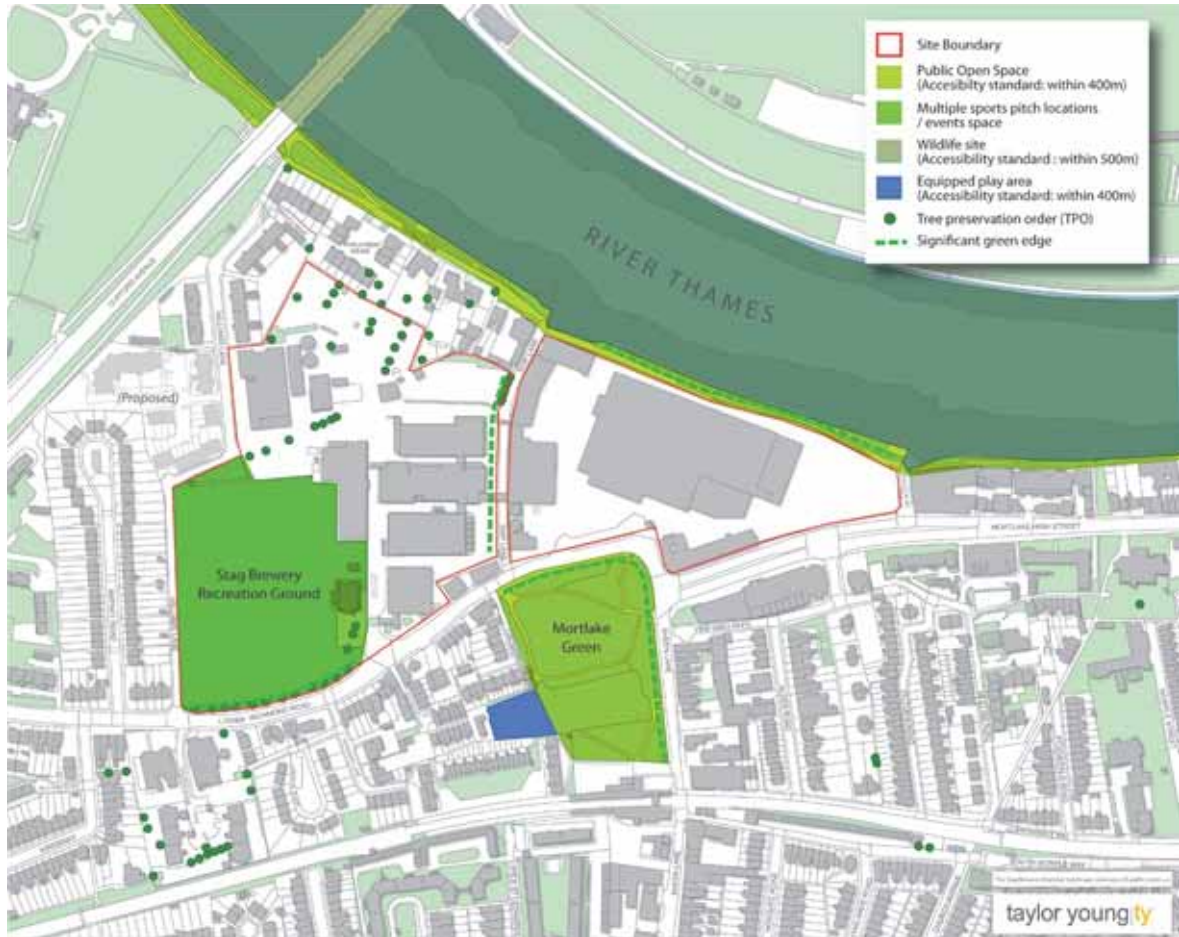
Plan 6: Opportunities and Constraints



Plan 7: Urban Form and Grain



Plan 8: Movements and Linkages



Plan 9: Landscape and Open Space



Plan 10: Flood Risk

If you need this document in
Braille, large print, audio tape,
or another language,
please contact us on
020 88917322 or
minicom 020 8831 6001

Civic Centre, 44 York Street
Twickenham TW1 3BZ
www.richmond.gov.uk

اگر در فهمیدن این نشریه مشکلی دارید لطفاً به میز پذیرش
در آدرس قید شده در زیر مراجعه نمایید تا ترتیب ترجمه
تلفنی برایتان فراهم آورده شود:

Farsi

إذا كانت لديك صعوبة في فهم هذا المنشور، فنرجو زيارة الإستقبال في
العنوان المعطى أدناه حيث بإمكاننا أن نرتب لخدمة ترجمة شفوية
هاتفية.

Arabic

ਜੇਕਰ ਤੁਹਾਨੂੰ ਇਸ ਪਰਚੇ ਨੂੰ ਸਮਝਣ ਵਿਚ ਮੁਸ਼ਕਲ ਪੇਸ਼ ਆਉਂਦੀ ਹੈ ਤਾਂ ਹੇਠਾਂ
ਦਿੱਤੇ ਗਏ ਪਤੇ ਉੱਪਰ ਰਿਸੈਪਸ਼ਨ 'ਤੇ ਆਓ ਜਿੱਥੇ ਅਸੀਂ ਟੈਲੀਫੋਨ ਤੇ ਗੱਲਬਾਤ
ਕਰਨ ਲਈ ਇੰਟਰਪ੍ਰਿਟਰ ਦਾ ਪ੍ਰਬੰਧ ਕਰ ਸਕਦੇ ਹਾਂ।

Punjabi

FURTHER INFORMATION

Detailed information is contained in other
supplementary guidance and leaflets, available from
http://www.richmond.gov.uk/planning_guidance_and_policies.htm

LONDON BOROUGH OF RICHMOND UPON THAMES

Environment Directorate
2nd Floor Civic Centre
44 York Street Twickenham
Middlesex TW1 3BZ

Tel: 020 8891 7322
Minicom: 020 8891 6001

Produced by Planning Policy and Design

Published December 2011

