


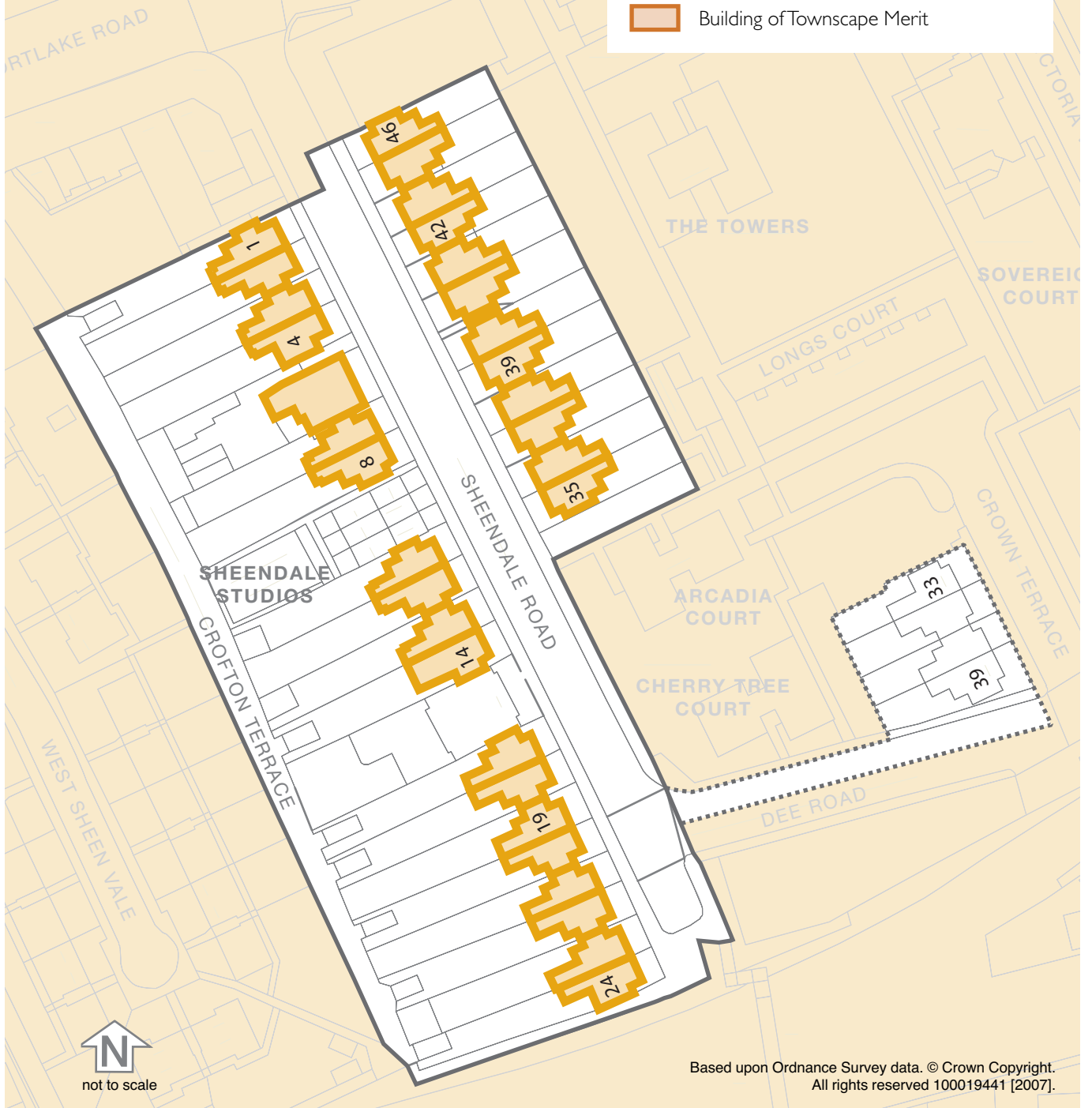


# SHEENDALE ROAD

## KEY

-  Conservation Area boundary
-  Conservation Area boundary extension
-  Building of Townscape Merit



Based upon Ordnance Survey data. © Crown Copyright. All rights reserved 100019441 [2007].

## PROPOSALS

- To extend the conservation area to include four matching houses nos. 33-39 (odds) in Crown Terrace and the linking roadway between
    - To replace the existing concrete lamp post with dark coloured steel posts  
Council
    - To deter, as far as possible, the appearance of graffiti  
Council/ Private owners
    - The introduction of more street trees  
Council